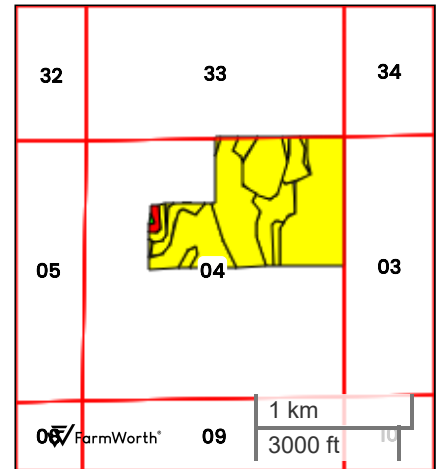
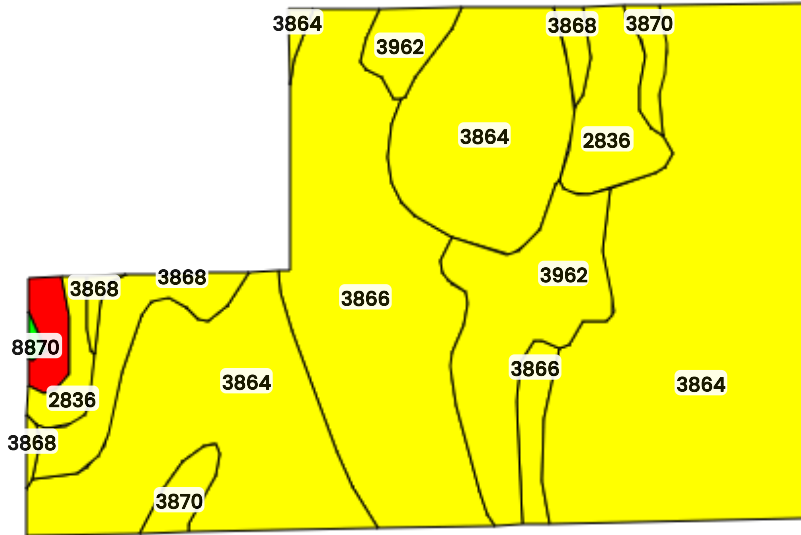


## TOTAL SOILS



County: York County, NE

Location: 04-11N-1W

Township: **Waco precinct**









Acres: 199.73

Date: 09/16/2025



Field borders obtained from Farm Service Agency  
as of 2008

FarmWorth, LLC makes no representations or warranties, express or implied, as to the accuracy of any information, data, numerical values, boundaries, or any other information generated through the use of FarmWorth.com. User is solely responsible for independently investigating and determining all information provided through FarmWorth.com prior to use and waives any and all claims against FarmWorth, LLC for any inaccuracies or inconsistencies in the information and/or data.

Code	Description	Acres	% of field	Overall NCCPI	Soil Class (Irr)	Soil Class (Non-Irr)	Drainage Class
3864 	Hastings silt loam, 0 to 1 percent slopes	113.14	56.65 %	68	1	1	Well drained
3866 	Hastings silt loam, 1 to 3 percent slopes	41.43	20.74 %	67	2	2	Well drained
3962 	Hastings silty clay loam, 7 to 11 percent slopes, eroded	19.48	9.75 %	56	4	4	Well drained
3870 	Hastings silty clay loam, 3 to 7 percent slopes, eroded	10.65	5.33 %	57	3	3	Well drained
2836 	Uly-Hobbs silt loams, 11 to 30 percent slopes	10.13	5.07 %	60	-	6	Well drained
3545 	Hobbs silt loam, channeled, frequently flooded	2.32	1.16 %	39	-	6	Well drained
3868 	Hastings silt loam, 3 to 7 percent slopes	2.30	1.15 %	68	3	3	Well drained
8870 	Hord silt loam, 1 to 3 percent slopes	0.29	0.15 %	79	2	2	Well drained
Average:				65.3			

Soils data provided by USDA and NRCS.